
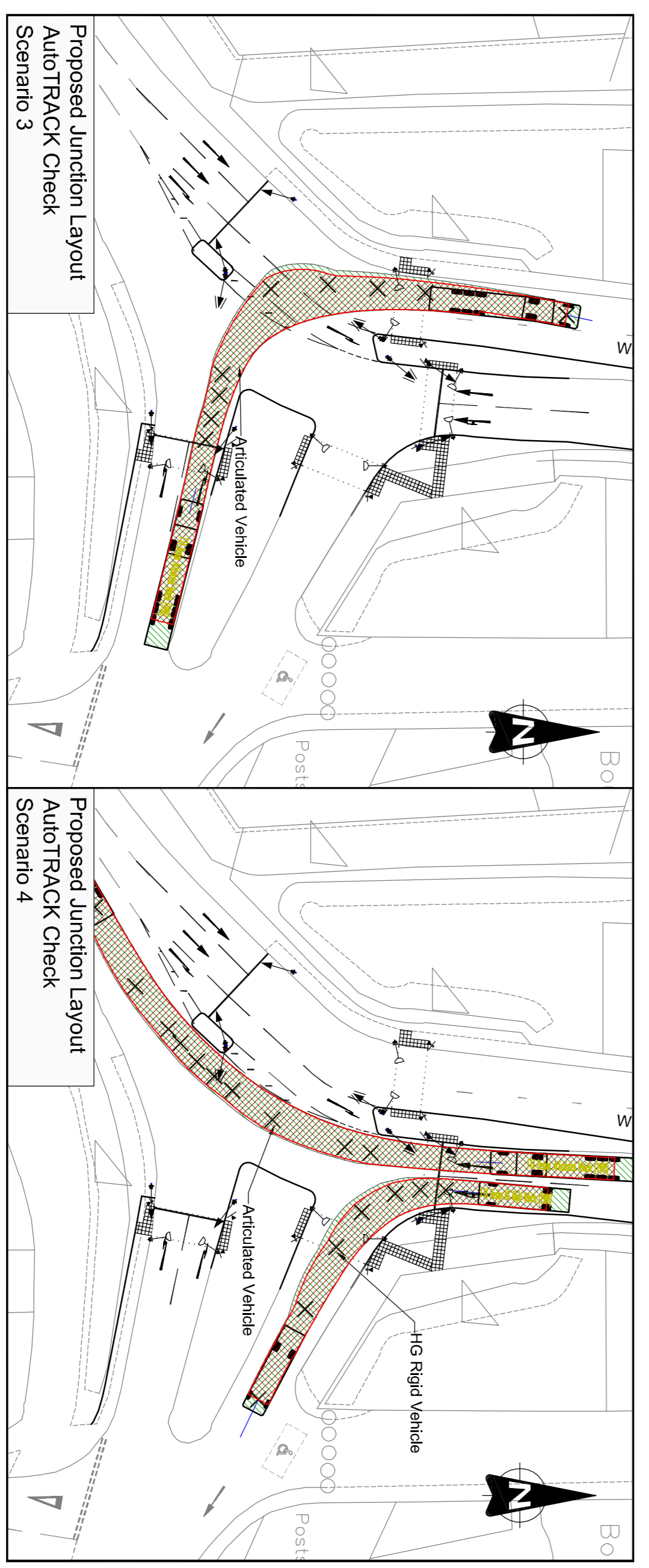
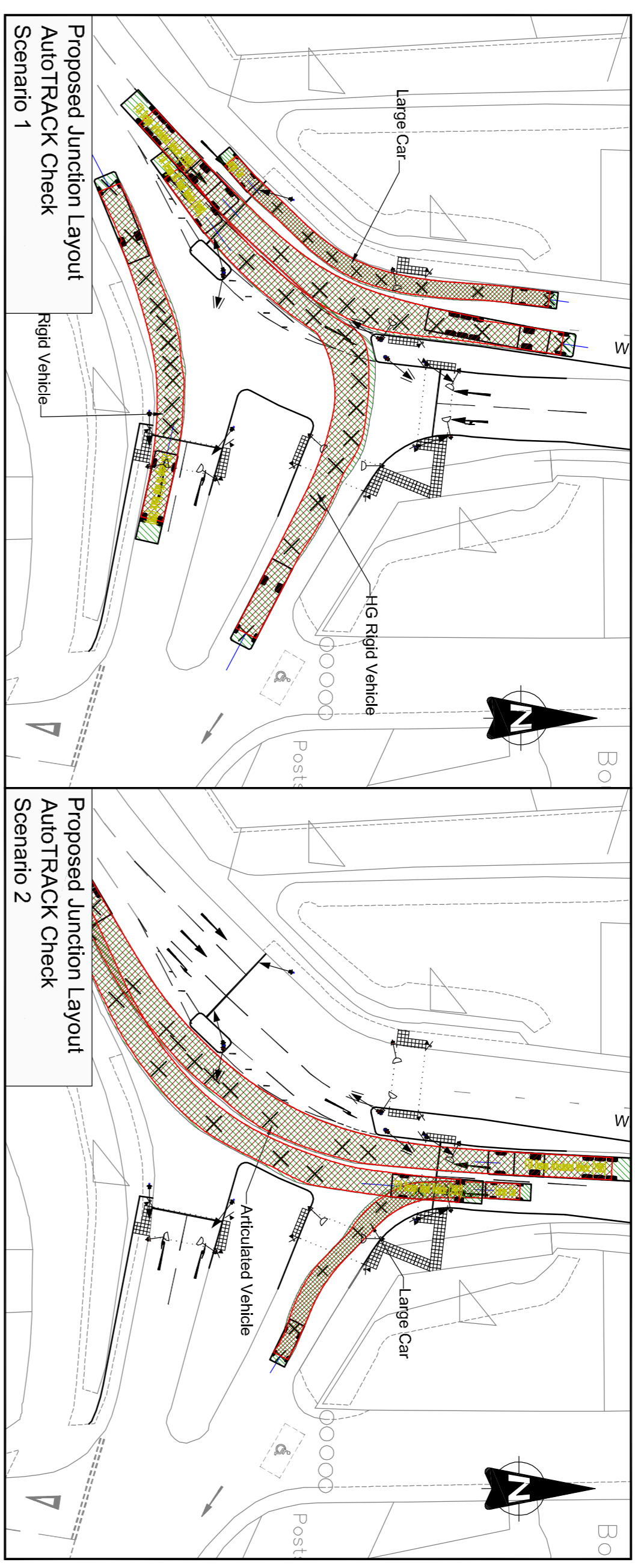
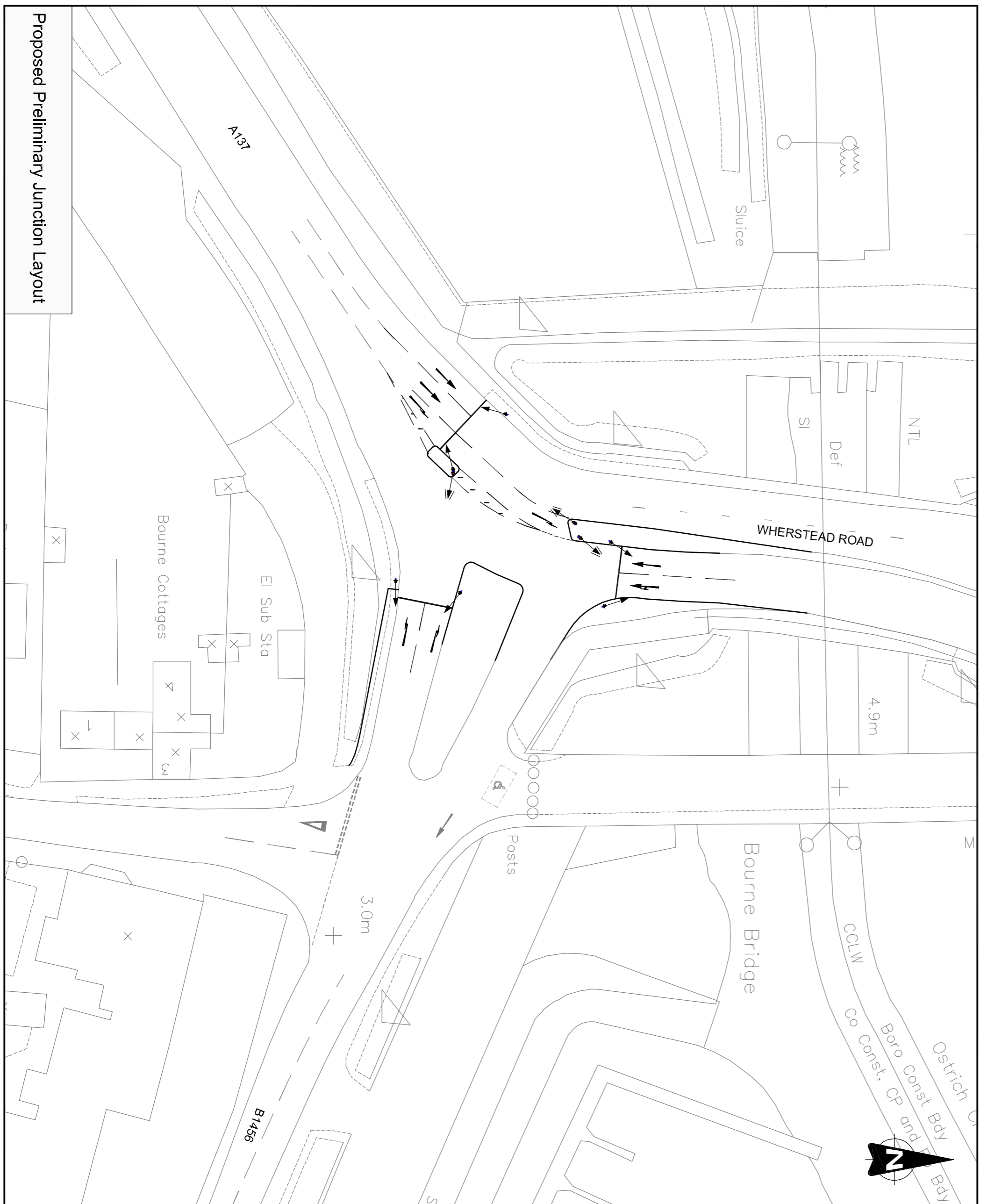
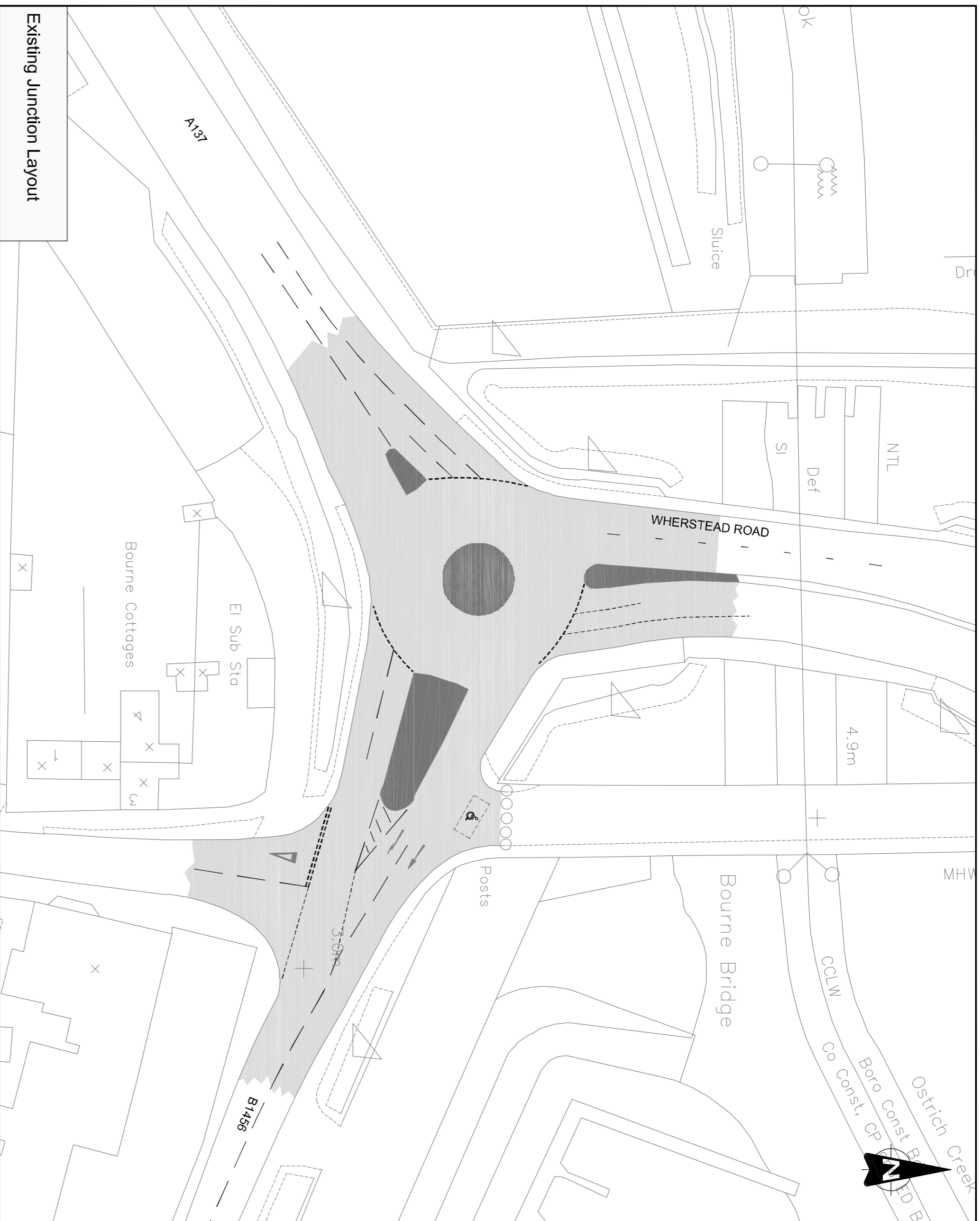
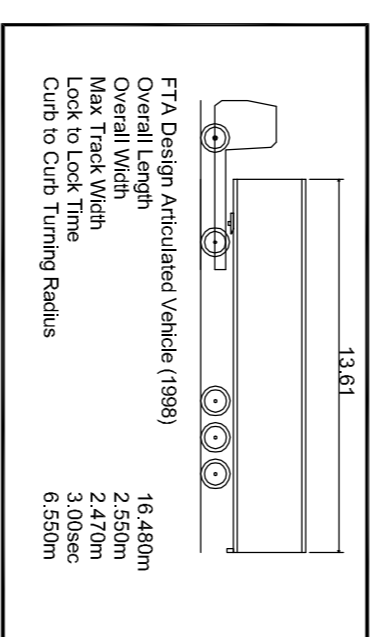
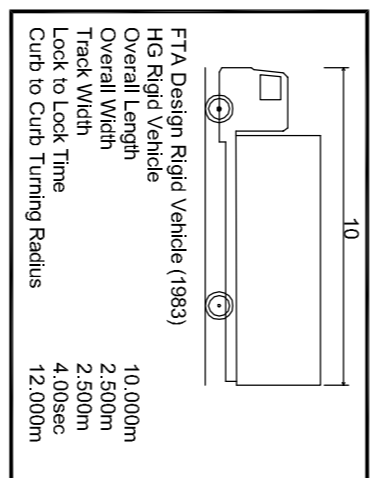
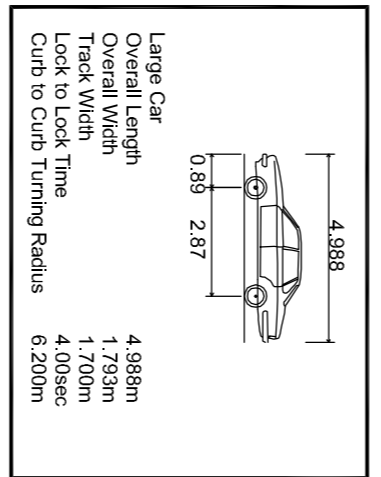
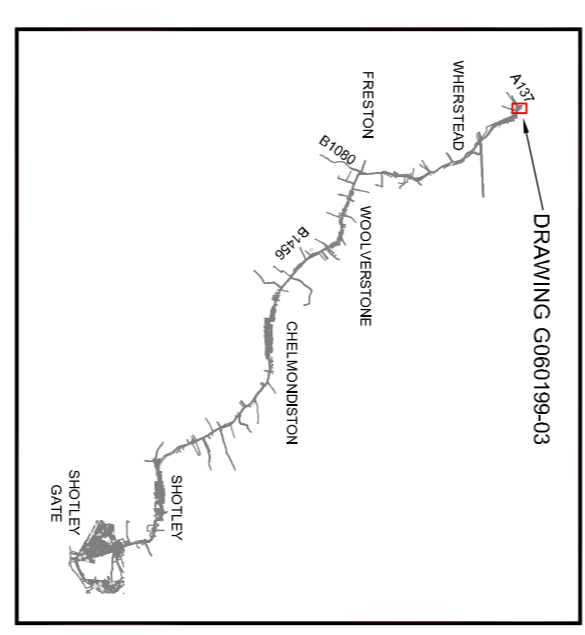
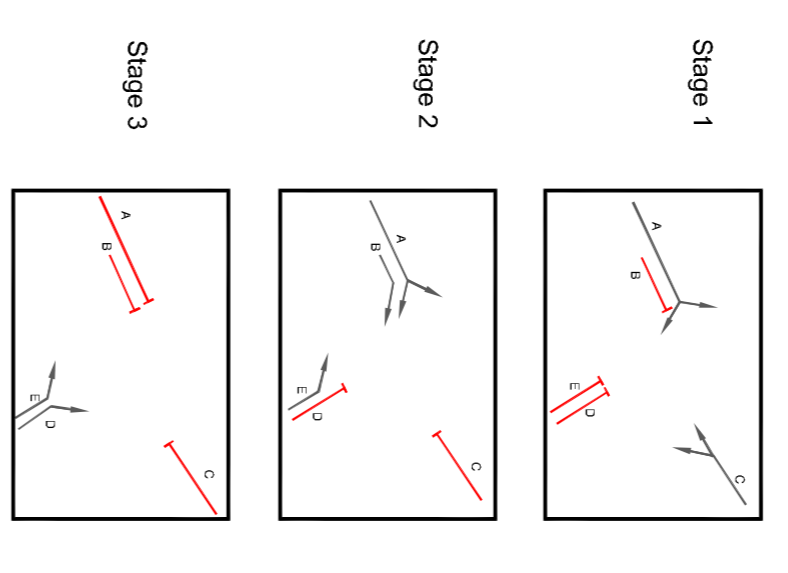


- Notes:
1. Do not scale from this drawing.
 2. Mapping reproduced by permission of Ordnance Survey on behalf of HMSO. © Crown copyright and database right 2005. All rights reserved. Ordnance Survey Licence number: 100017562.



Stage Diagram.



Client	AN	Checked	PC	Approved	
Drawn By	A1	Date	April 2008	Scale	1:500
Drawing Name	Preliminary				
Drawing Number	G080199-014				

HMS Gantries

Haylink

JTMP

16-20 ELY PLACE
LONDON, EC1N 6SN
T 020 7493 2800
F 020 7430 9049
W www.jtmp.co.uk
E info@jtmp.co.uk

A137/B1456 Junction:
Existing & Proposed Layouts
Without Pedestrian Facilities